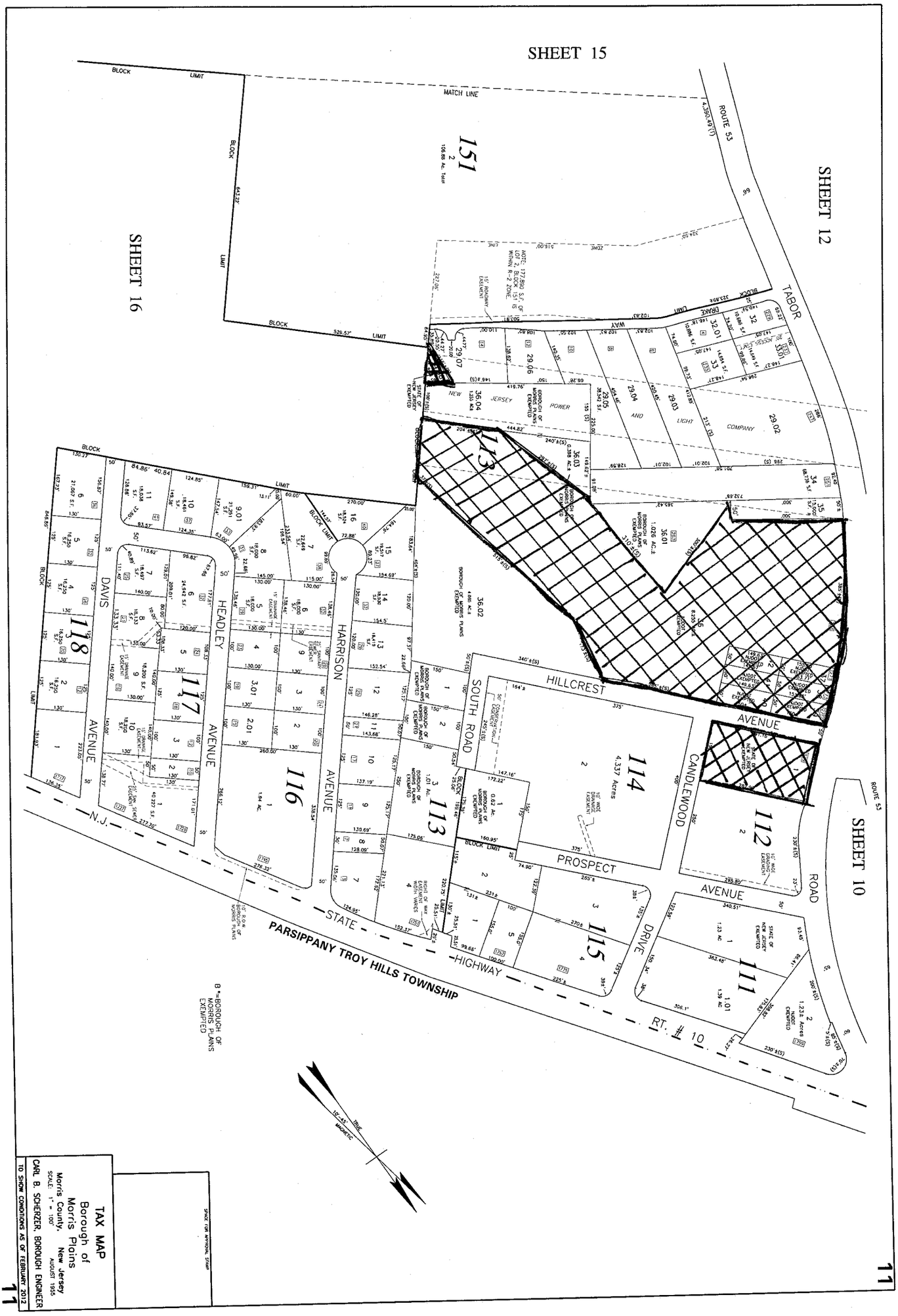
SHEET 15
SHEET 12
SHEET 16
SHEET 10
MATCH LINE
ROUTE 53
TABOR
NEW JERSEY POWER AND LIGHT COMPANY
HILLCREST AVENUE
CANDLEWOOD ROAD
PROSPECT AVENUE
SOUTH ROAD
HARRISON AVENUE
HEADLEY AVENUE
DAVIS AVENUE
STATE HIGHWAY RT. # 10
N.J.
PARSIPPANY TROY HILLS TOWNSHIP
B = BOROUGH OF MORRIS PLAINS EXEMPTED
TAX MAP
Borough of Morris Plains
Morris County, New Jersey
SCALE: 1" = 100'
AUGUST 1955
CARL B. SCHERZER, BOROUGH ENGINEER
TO SHOW CONDITIONS AS OF FEBRUARY 2012
SPACE FOR APPROVAL STAMP
11

EXHIBIT 1

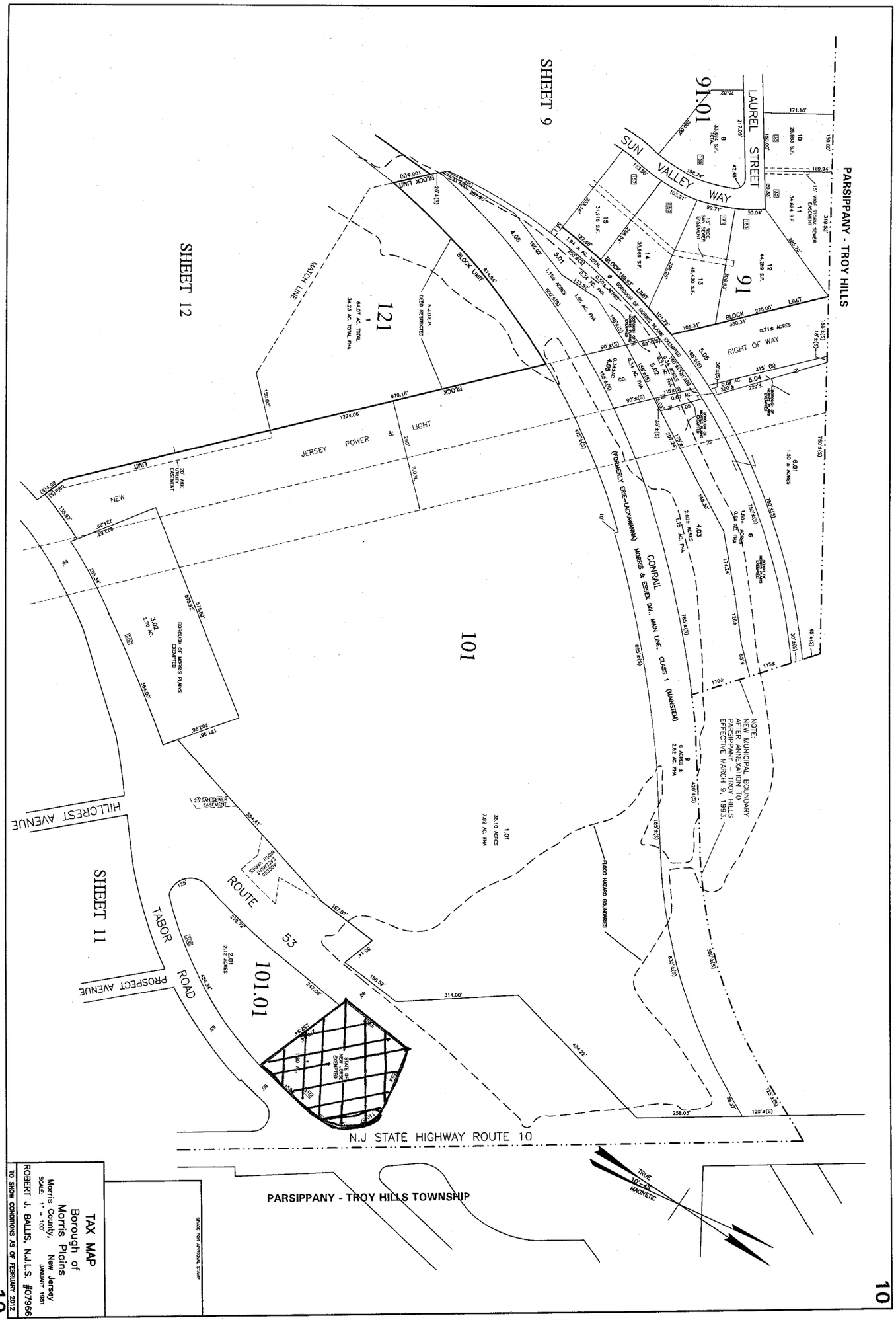
PARSIPPANY - TROY HILLS
SHEET 9
SHEET 12
SHEET 11
LAUREL STREET
SUN VALLEY WAY
91.01
91
121
101
101.01
RIGHT OF WAY
JERSEY POWER & LIGHT
NEW
CONRAIL
(FORMERLY ERIE-LACKAWANNA)
MORRIS & ESSEX DIV., MAIN LINE, CLASS 1 (MAINSTEM)
NOTE:
NEW MUNICIPAL BOUNDARY
AFTER ANNEXATION TO
PARSIPPANY - TROY HILLS
EFFECTIVE MARCH 9, 1993.
HILLCREST AVENUE
PROSPECT AVENUE
TABOR ROAD
ROUTE 53
N.J STATE HIGHWAY ROUTE 10
PARSIPPANY - TROY HILLS TOWNSHIP
TRUE
MAGNETIC
TAX MAP
Borough of
Morris Plains
Morris County, New Jersey
SCALE: 1" = 100'
JANUARY 1981
ROBERT J. BALLIS, N.J.L.S. #07966
TO SHOW CONDITIONS AS OF FEBRUARY 2012
SPACE FOR APPROVAL STAMP
10

EXHIBIT 2A

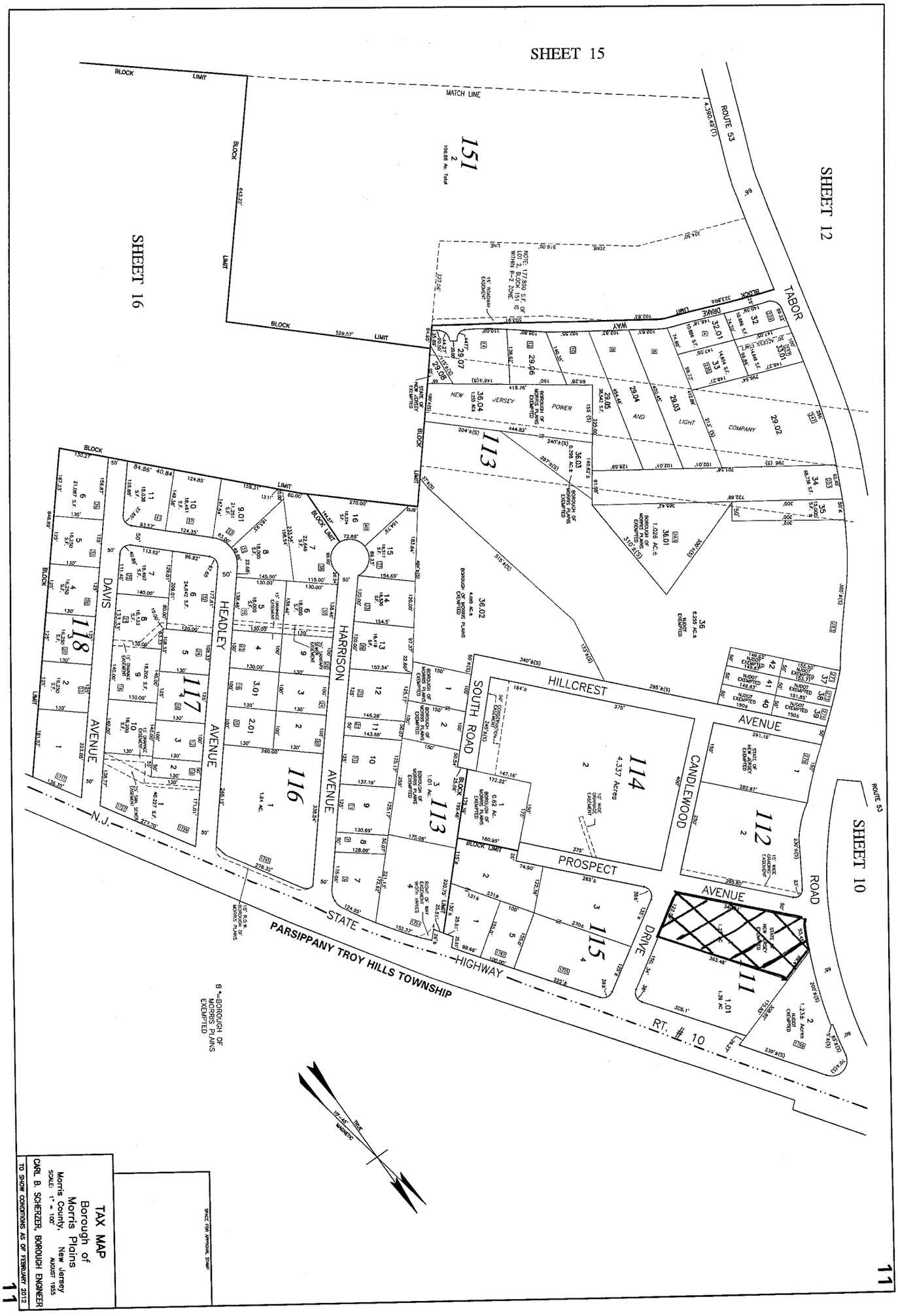
SHEET 15
SHEET 12
SHEET 16
SHEET 10
MATCH LINE
ROUTE 53
TABOR
NEW JERSEY POWER AND LIGHT COMPANY
HILLCREST AVENUE
SOUTH ROAD
CANDLEWOOD ROAD
PROSPECT AVENUE
DRIVE
HARRISON AVENUE
HEADLEY AVENUE
DAVIS AVENUE
STATE HIGHWAY
RT. # 10
PARSIPPANY TROY HILLS TOWNSHIP
N.J.
B *=BOROUGH OF MORRIS PLAINS EXEMPTED
TAX MAP
Borough of Morris Plains
Morris County, New Jersey
SCALE: 1" = 100'
AUGUST 1955
CARL B. SCHERZER, BOROUGH ENGINEER
TO SHOW CONDITIONS AS OF FEBRUARY 2012
SPACE FOR APPROVAL STAMP
11

EXHIBIT 2B