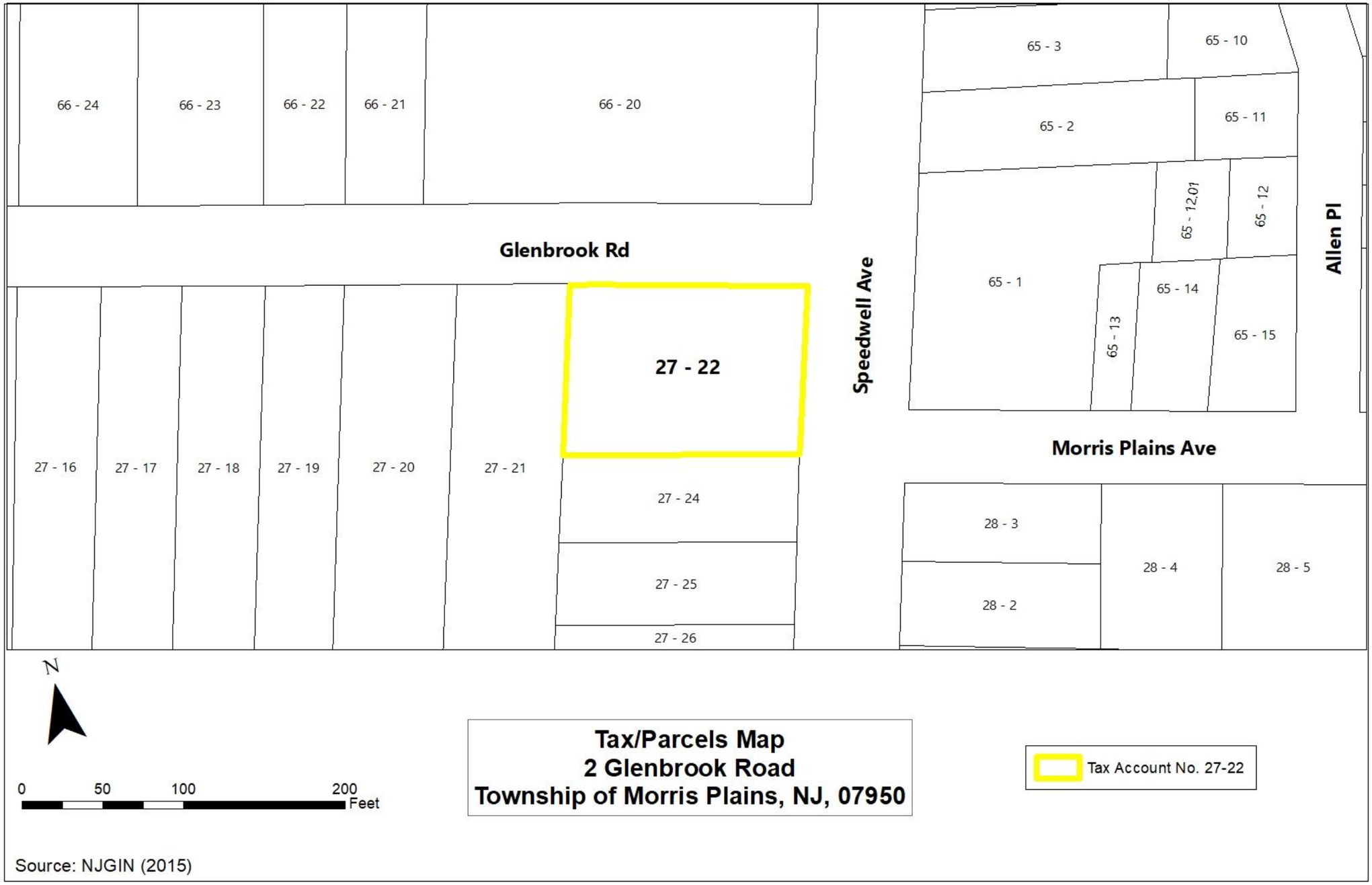
66 - 24
66 - 23
66 - 22
66 - 21
66 - 20
65 - 3
65 - 10
65 - 2
65 - 11
65 - 12.01
65 - 12
65 - 1
65 - 13
65 - 14
65 - 15
Allen Pl
Glenbrook Rd
Speedwell Ave
27 - 22
Morris Plains Ave
27 - 16
27 - 17
27 - 18
27 - 19
27 - 20
27 - 21
27 - 24
27 - 25
27 - 26
28 - 3
28 - 2
28 - 4
28 - 5
N
0
50
100
200
Feet
Tax/Parcels Map
2 Glenbrook Road
Township of Morris Plains, NJ, 07950
Tax Account No. 27-22
Source: NJGIN (2015)

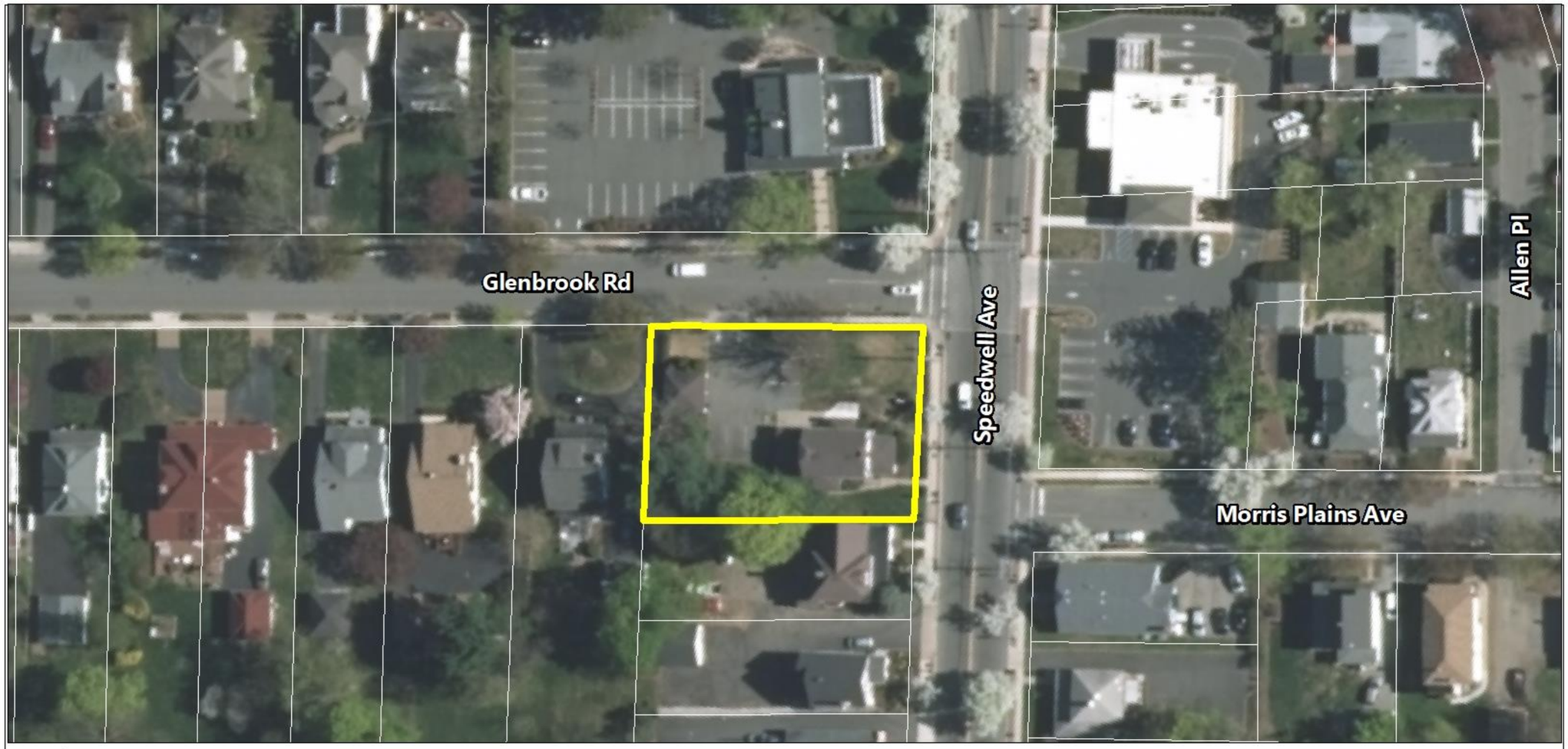

N

0 50 100 200 Feet

Aerial Map
2 Glenbrook Road
Township of Morris Plains, NJ, 07950

Tax Account No. 27-22

Source: NJGIN (2015)

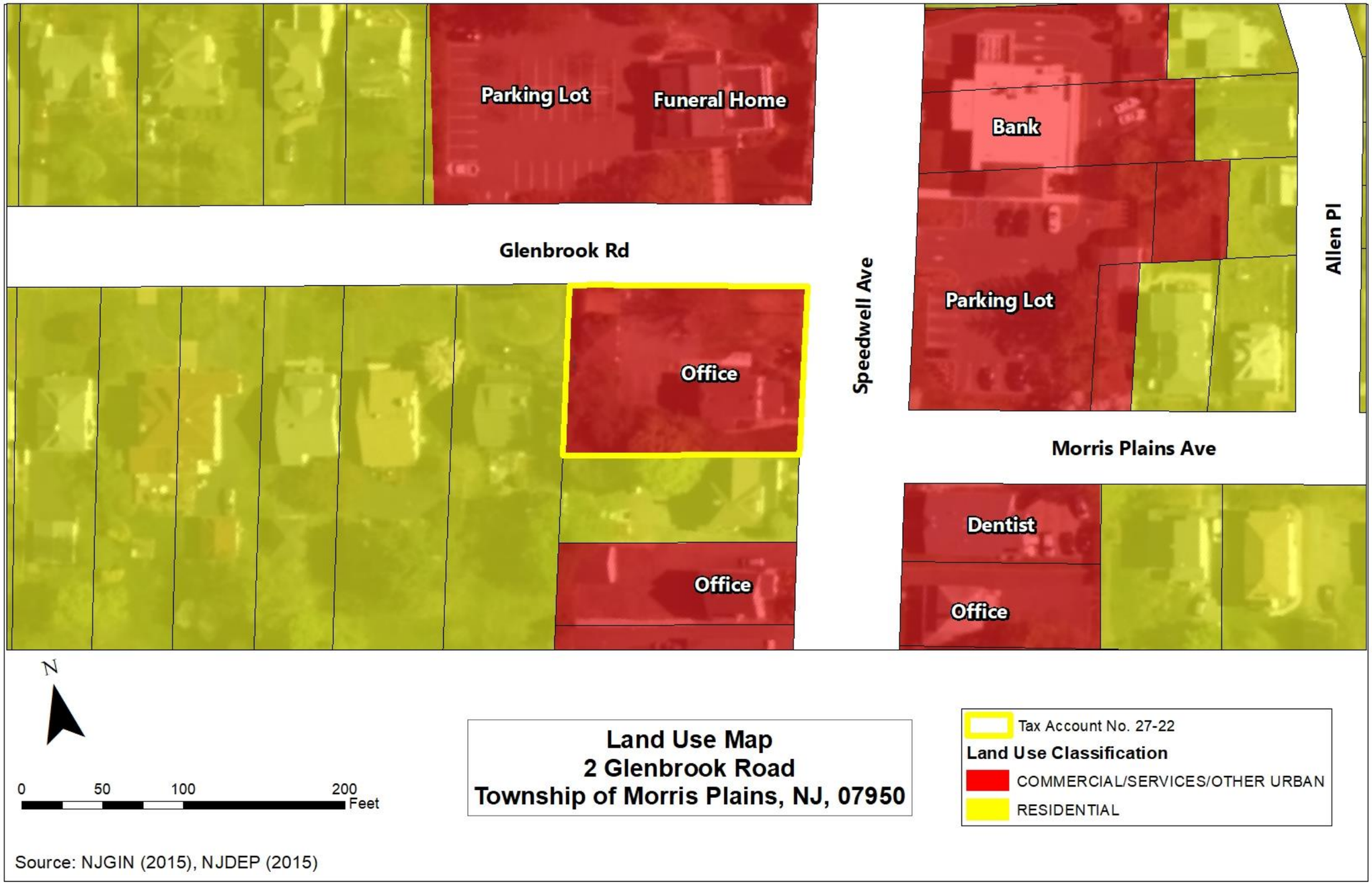
Parking Lot
Funeral Home
Bank
Glenbrook Rd
Speedwell Ave
Allen Pl
Parking Lot
Office
Morris Plains Ave
Dentist
Office
Office
N
0
50
100
200
Feet
Land Use Map
2 Glenbrook Road
Township of Morris Plains, NJ, 07950
Tax Account No. 27-22
Land Use Classification
COMMERCIAL/SERVICES/OTHER URBAN
RESIDENTIAL
Source: NJGIN (2015), NJDEP (2015)

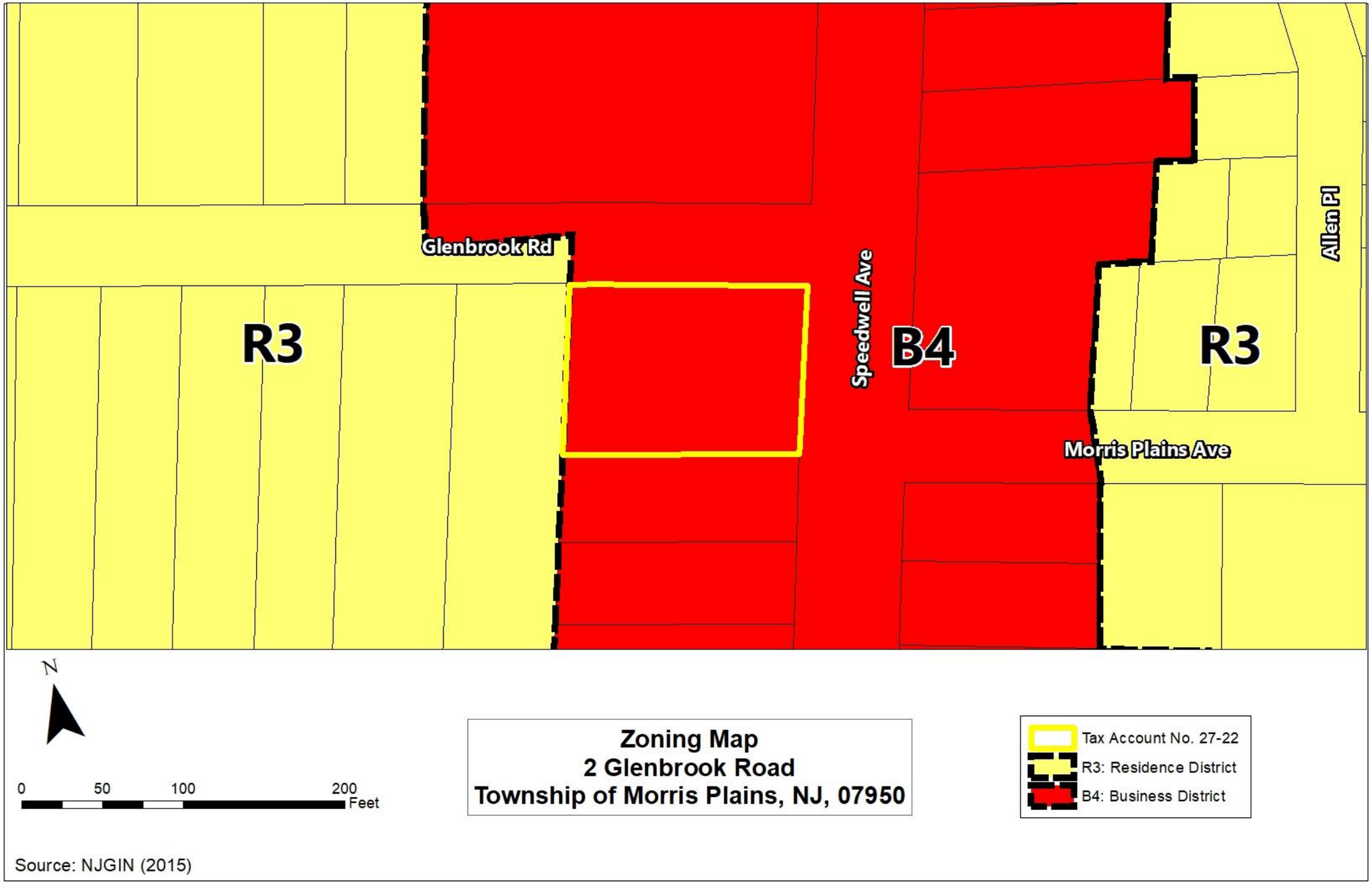
Glenbrook Rd
R3
Speedwell Ave
B4
R3
Allen Pl
Morris Plains Ave
N
0
50
100
200
Feet
Zoning Map
2 Glenbrook Road
Township of Morris Plains, NJ, 07950
Tax Account No. 27-22
R3: Residence District
B4: Business District
Source: NJGIN (2015)